






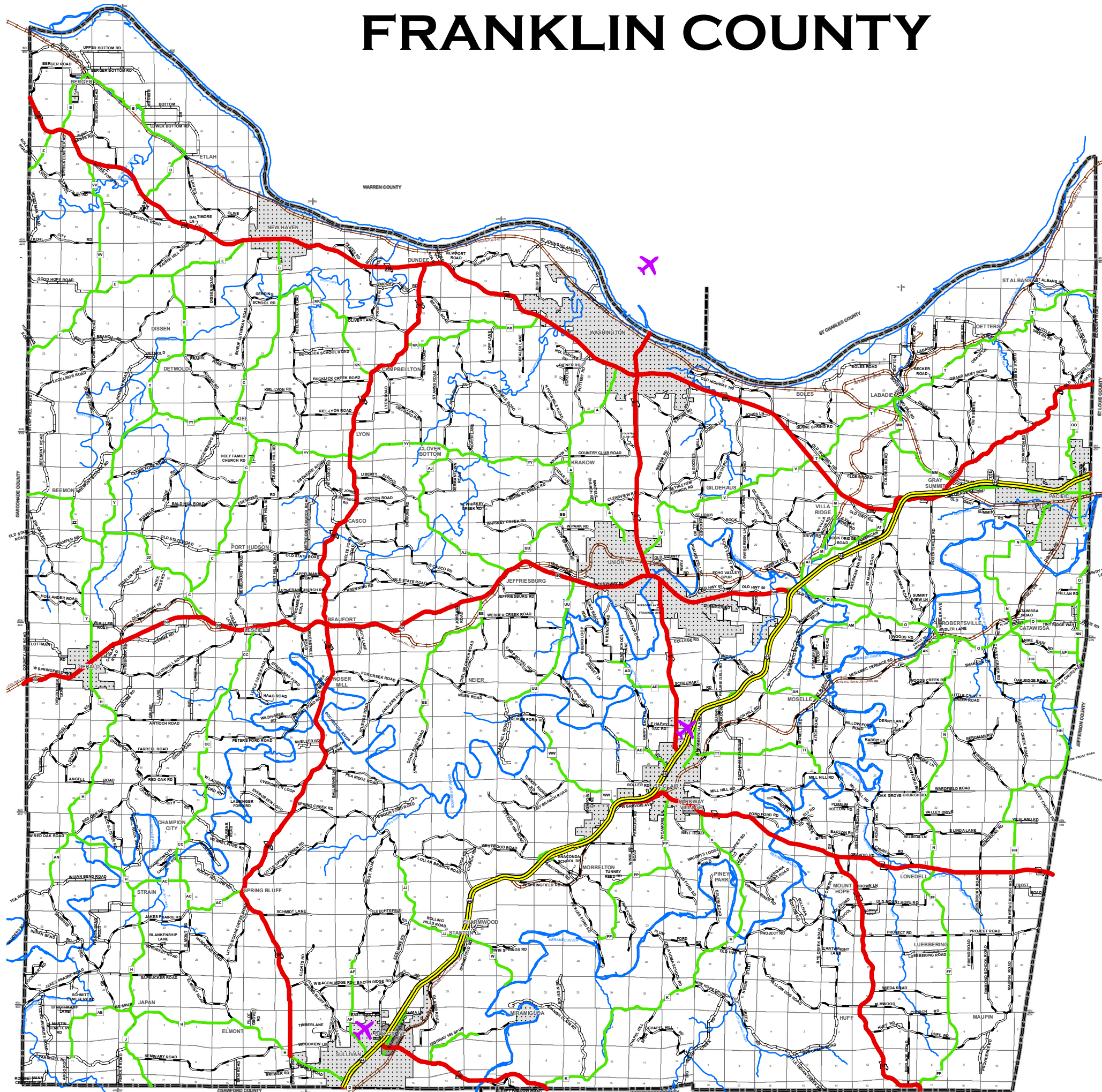


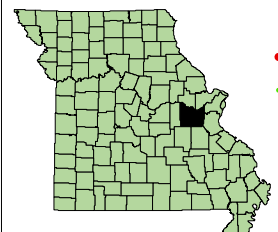
# FRANKLIN COUNTY







## TRANSPORTATION INFRASTRUCTURE


### LEGEND


-  AIRPORTS
-  INTERSTATE 44
-  STATE NUMBERED
-  STATE LETTERED
-  COUNTY, GRAVEL
-  COUNTY, PAVED
-  RAILROADS





-  INTERSTATE 44
-  STATE NUMBERED
-  STATE LETTERED
-  COUNTY, GRAVEL
-  COUNTY, PAVED
-  RAILROADS





**THIS MAP WAS CREATED  
USING FIRST AND SECOND  
PARTY DATA**

**FRANKLIN COUNTY GIS DEPT**  
400 E LOCUST ST ROOM 004  
UNION MO 63084